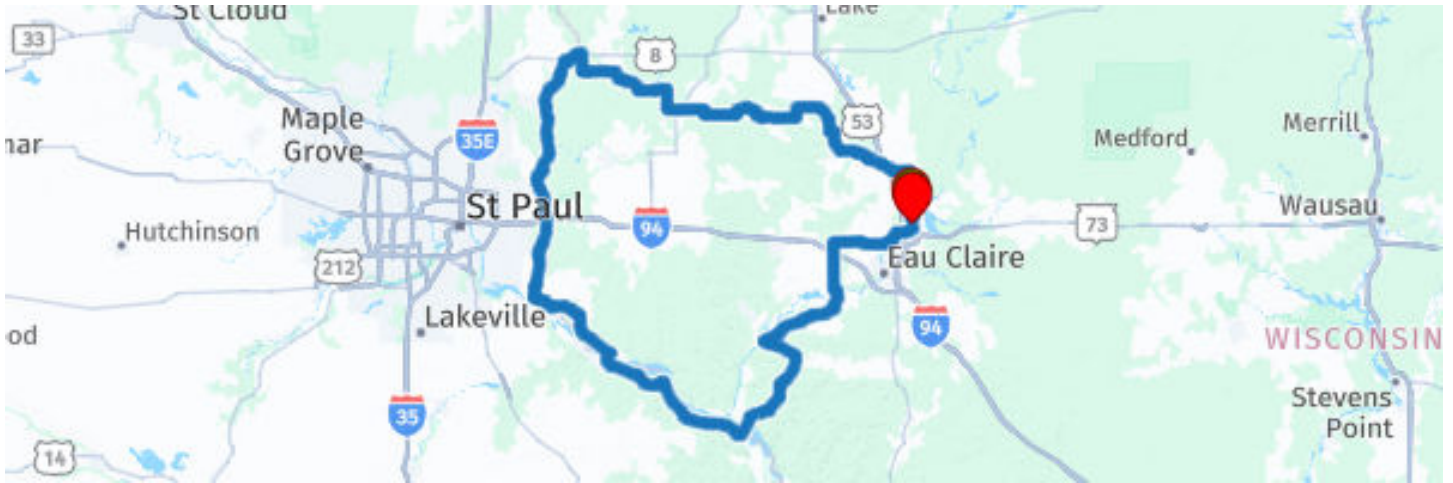


Chippewa Routes (Chippewa St Croix River)









Warning, the instructions, duration and times are calculated by OpenStreetMap. This data can therefore slightly deviate from the information shown in MRA Routeplanner.

Waypoints

#	Name <i>Note</i>	Distance and time			
		Arrival	Departure	Distance	Duration
1	1st Ave and Jefferson Ave <i>1st Ave and Jefferson Ave</i>			Total	Total
				Difference	Difference
2	Hwy 124 and Cr-Ss <i>Hwy 124 and Cr-Ss</i>			9.66 mi	0h 14m
				9.66 mi	0h 14m
3	Duncan Rd and 15th Ave <i>Duncan Rd and 15th Ave</i>			15.32 mi	0h 22m
				5.66 mi	0h 8m
4	Cr-Q and 190th Ave <i>Cr-Q and 190th Ave</i>			19.25 mi	0h 28m
				3.92 mi	0h 5m
5	Sand Creek <i>Sand Creek</i>			28.26 mi	0h 39m
				9.01 mi	0h 11m
6	E Dallas St and Shale Ave and 17th St <i>E Dallas St and Shale Ave and 17th St</i>			40.64 mi	0h 59m
				12.38 mi	0h 19m
7	River St and E Hepburn St and W Hepburn St <i>River St and E Hepburn St and W Hepburn St</i>			51.28 mi	1h 16m
				10.64 mi	0h 17m
8	1st Ave W and 2nd Ave <i>1st Ave W and 2nd Ave</i>			68.54 mi	1h 44m
				17.26 mi	0h 27m

9	Broadway and 95th St <i>Broadway and 95th St</i>	76.21 mi 7.67 mi	1h 56m 0h 12m
10	Hwy 35 and State St W <i>Hwy 35 and State St W</i>	93.49 mi 17.28 mi	2h 24m 0h 27m
11	US 8 and Road <i>US 8 and Road</i>	98.60 mi 5.11 mi	2h 32m 0h 7m
12	Hwy 95 and Hwy 243 <i>Hwy 95 and Hwy 243</i>	105.64 mi 7.05 mi	2h 42m 0h 10m
13	Judd St and Berkley St <i>Judd St and Berkley St</i>	115.85 mi 10.20 mi	2h 56m 0h 14m
14	St Croix Trl N and Riverview Trl N <i>St Croix Trl N and Riverview Trl N</i>	120.38 mi 4.53 mi	3h 2m 0h 5m
15	St Croix Boomsite Historic Marker <i>St Croix Boomsite Historic Marker</i>	124.50 mi 4.12 mi	3h 8m 0h 5m
16	1551 Main St N <i>1551 Main St N</i>	126.33 mi 1.84 mi	3h 10m 0h 2m
17	St Croix Trl S and River Rd S <i>St Croix Trl S and River Rd S</i>	138.77 mi 12.43 mi	3h 29m 0h 18m
18	Point Douglas Dr S and St Croix Trl S <i>Point Douglas Dr S and St Croix Trl S</i>	149.57 mi 10.81 mi	3h 47m 0h 17m
19	US 63 and Great River Rd and Hwy 35 <i>US 63 and Great River Rd and Hwy 35</i>	169.92 mi 20.35 mi	4h 16m 0h 29m
20	Highway 61 Blvd and Sevastopol Rd and 277th Ave Way <i>Highway 61 Blvd and Sevastopol Rd and 277th Ave Way</i>	175.67 mi 5.75 mi	4h 23m 0h 7m
21	Frontenac <i>Frontenac</i>	184.61 mi 8.94 mi	4h 35m 0h 11m
22	Lake City <i>Lake City</i>	191.07 mi 6.46 mi	4h 44m 0h 9m
23	Reads Landing <i>Reads Landing</i>	201.84 mi 10.77 mi	4h 58m 0h 14m
24	Cr-F and Road <i>Cr-F and Road</i>	216.09 mi 14.25 mi	5h 20m 0h 21m
25	US 10 and Cr-B <i>US 10 and Cr-B</i>	226.54 mi 10.44 mi	5h 37m 0h 16m

 26	E Prospect St and US 10 W and US-10 W <i>E Prospect St and US 10 W and US-10 W</i>	232.56 mi 6.03 mi	5h 45m 0h 7m
 27	Cr-H and Hwy 85 <i>Cr-H and Hwy 85</i>	250.80 mi 18.24 mi	6h 12m 0h 27m
 28	Hwy 29 E and Cr-H and 906th St <i>Hwy 29 E and Cr-H and 906th St</i>	261.26 mi 10.46 mi	6h 26m 0h 14m
 29	Hwy 29-Br and 103rd St <i>Hwy 29-Br and 103rd St</i>	273.00 mi 11.74 mi	6h 38m 0h 12m
 30	Hwy 29-Br and Main St and Pine St <i>Hwy 29-Br and Main St and Pine St</i>	277.74 mi 4.74 mi	6h 46m 0h 7m
 31	457 Jefferson Ave <i>457 Jefferson Ave</i>	279.08 mi 1.35 mi	6h 49m 0h 3m

Instructions

1. Continue onto Jefferson Avenue
2. At roundabout, take exit 2 onto State Highway 124
3. Waypoint 1
4. Continue onto State Highway 124
5. Turn left onto County Highway SS
6. Turn left onto 18th Avenue
7. Turn right onto Main Street
8. Turn left onto 17th Avenue
9. Turn right onto Duncan Road
10. Waypoint 2
11. Continue onto Duncan Road
12. Continue onto 190th Avenue
13. Waypoint 3
14. Continue onto County Highway Q
15. Turn left onto State Highway 64

16. Turn right onto County Road M
17. Turn left onto Bridge Street
18. Waypoint 4
19. Continue onto Bridge Street
20. Turn left onto 2 3/4 Avenue
21. Keep right
22. Turn slight right onto 21 1/4 Street
23. Turn left onto County Highway A
24. Waypoint 5
25. Continue onto Dallas Street
26. Turn left onto 13 1/2 Street
27. Turn right onto 1 1/2 Avenue
28. Waypoint 6
29. Continue onto Hepburn Street East
30. Turn right onto County Highway F
31. Waypoint 7
32. Continue onto County Highway A
33. Turn left onto County Highway A
34. Turn right onto County Highway A
35. Waypoint 8
36. Continue onto County Highway F
37. Turn left onto Keller Avenue South
38. Turn right onto County Highway F
39. Turn right onto State Highway 65
40. Turn left onto 100th Avenue
41. Turn right onto 100th Avenue
42. Waypoint 9

43. Continue onto West State Street
44. Turn right onto State Highway 35
45. Turn left onto WI 35
46. Waypoint 10
47. Continue onto Moberg Trail
48. At roundabout, take exit 3 onto Lake Boulevard
49. Waypoint 11
50. Continue onto Saint Croix Trail
51. Turn left onto Berkey Street
52. Turn right onto Judd Street
53. Waypoint 12
54. Make a U-turn onto Judd Street
55. Turn left onto Berkey Street
56. Turn left onto St Croix Trail North
57. Waypoint 13
58. Continue onto St Croix Trail North
59. Waypoint 14
60. Continue onto St Croix Trail North
61. Waypoint 15
62. Continue onto Main Street North
63. Continue onto Minnesota Street South
64. At roundabout, take exit 2 onto Saint Croix Trail North
65. At roundabout, take exit 2 onto Saint Croix Trail South
66. At roundabout, take exit 2 onto Saint Croix Trail South
67. Waypoint 16
68. Continue onto Saint Croix Trail South
69. Waypoint 17

70. Continue onto Saint Croix Trail South
71. Turn left onto Point Douglas Drive South
72. Turn right onto Broad Street
73. Turn left onto Route 63
74. Make a U-turn onto Route 63
75. Waypoint 18
76. Continue onto Route 63
77. Turn right onto Route 61/Route 63
78. Continue onto Route 61/Route 63
79. Turn left onto Galia Avenue
80. Waypoint 1
81. Continue onto McLean Street
82. Turn right onto Garrard Avenue
83. Turn left onto Route 61/Route 63
84. Waypoint 2
85. Continue onto South Lakeshore Drive
86. Waypoint 3
87. Continue onto 2nd Street
88. Keep left and take CR 30 East toward Wabasha
89. Turn slight left onto Phelps Avenue
90. Turn left onto Gambia Avenue
91. Turn right onto Grant Boulevard West
92. Turn left onto Lura Ingalls Wilder Historic Highway
93. Turn right onto County Road D
94. Turn left
95. Turn slight left onto County Road F
96. Waypoint 4

97. Continue onto County Road F
98. Continue onto County Road A
99. Turn right onto County Road B
100. Waypoint 5
101. Make a U-turn onto County Road B
102. Turn sharp right onto US Highway 10
103. Turn left onto East Prospect Street
104. Waypoint 6
105. Make a U-turn onto East Prospect Street
106. Waypoint 7
107. Continue onto State Highway 85
108. Turn left onto County Road H
109. Waypoint 8
110. Continue onto County Road H
111. Make a U-turn onto 906th Street
112. Turn left onto State Highway 29
113. Keep right and take WI 29 Business, 90th Street toward Chippewa Falls
114. Keep left and take WI 29 Business, 90th Street toward Chippewa Falls
115. Turn left onto 91st Street
116. Turn slight right onto 91st Street
117. Waypoint 9
118. Continue onto State Highway 29 Business
119. Waypoint 10
120. Continue onto West River Street
121. At roundabout, take exit 2 onto Rushman Drive
122. Arrive at destination