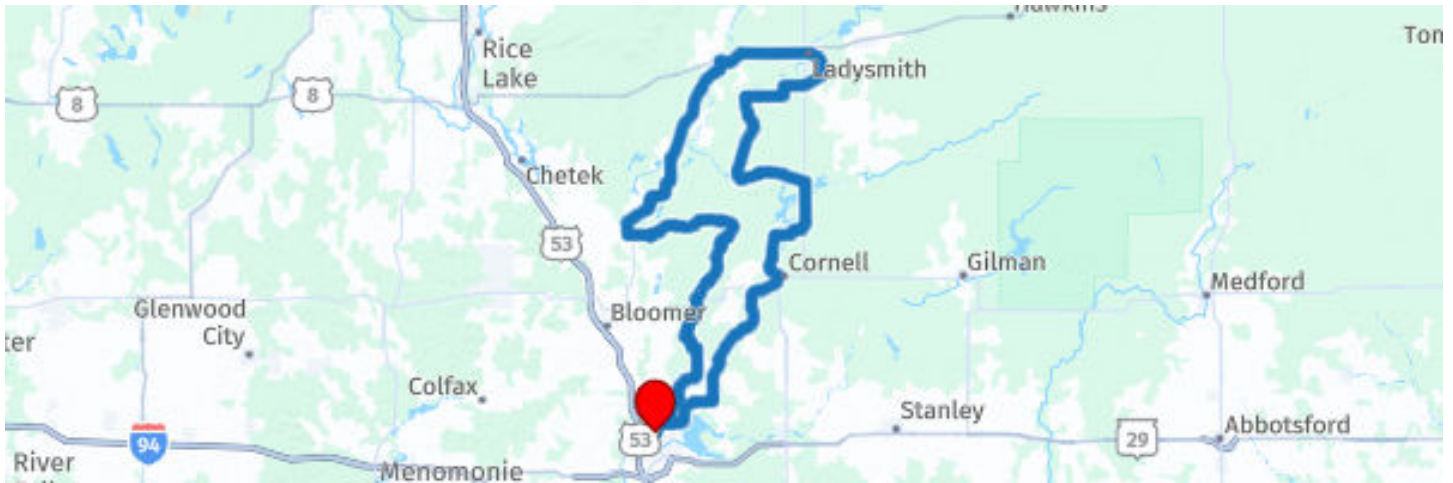














Chippewa Routes (Chippewa to Ladysmith)



Warning, the instructions, duration and times are calculated by OpenStreetMap. This data can therefore slightly deviate from the information shown in MRA Routeplanner.

Waypoints

#	Name <i>Note</i>	Distance and time			
		Arrival	Departure	Distance	Duration
1	Jefferson Ave and Edward St <i>Jefferson Ave and Edward St</i>			Total	Total
				Difference	Difference
2	County Road S S and 92nd Ave <i>County Road S S and 92nd Ave</i>			4.01 mi	0h 6m
				4.01 mi	0h 6m
3	Hwy 178 and Cr-Y <i>Hwy 178 and Cr-Y</i>			11.80 mi	0h 18m
				7.78 mi	0h 12m
4	Hwy 64 and Hwy 178 <i>Hwy 64 and Hwy 178</i>			22.23 mi	0h 34m
				10.43 mi	0h 15m
5	Cr-Cc and 260th Ave <i>Cr-Cc and 260th Ave</i>			27.31 mi	0h 43m
				5.08 mi	0h 9m
6	260th Ave <i>260th Ave</i>			28.92 mi	0h 48m
				1.61 mi	0h 5m
7	Cr-M and 260th Ave <i>Cr-M and 260th Ave</i>			29.84 mi	0h 51m
				0.93 mi	0h 2m
8	Cr-D and Sheep Camp Rd <i>Cr-D and Sheep Camp Rd</i>			39.33 mi	1h 6m
				9.49 mi	0h 14m

 9	Cr-E and Cr-P <i>Cr-E and Cr-P</i>	50.67 mi 11.34 mi	1h 24m 0h 18m
 10	Hwy 27 and Cr-P <i>Hwy 27 and Cr-P</i>	57.14 mi 6.48 mi	1h 35m 0h 10m
 11	Cr-G and Cr-P <i>Cr-G and Cr-P</i>	60.63 mi 3.49 mi	1h 41m 0h 6m
 12	Lake Ave W and W 9th St N and Hwy 27 <i>Lake Ave W and W 9th St N and Hwy 27</i>	62.93 mi 2.31 mi	1h 46m 0h 4m
 13	Arthur Ave W and Arthur Ave E and Hwy 40 <i>Arthur Ave W and Arthur Ave E and Hwy 40</i>	71.20 mi 8.27 mi	1h 56m 0h 10m
 14	Hwy 40 and Cr-M <i>Hwy 40 and Cr-M</i>	91.79 mi 20.58 mi	2h 27m 0h 30m
 15	20805 Cr-M <i>20805 Cr-M</i>	102.15 mi 10.36 mi	2h 43m 0h 16m
 16	Hwy 64 and Cr-E <i>Hwy 64 and Cr-E</i>	111.50 mi 9.35 mi	2h 58m 0h 15m
 17	163rd St and 165th Ave and 160th St <i>163rd St and 165th Ave and 160th St</i>	115.83 mi 4.33 mi	3h 12m 0h 13m
 18	Hwy 178 and 130th Ave <i>Hwy 178 and 130th Ave</i>	120.49 mi 4.66 mi	3h 24m 0h 12m
 19	Hwy 178 and 95th Ave <i>Hwy 178 and 95th Ave</i>	125.32 mi 4.84 mi	3h 32m 0h 7m
 20	Edward St and Road <i>Edward St and Road</i>	129.11 mi 3.79 mi	3h 38m 0h 6m

Instructions

1. Continue onto Edward Street
2. Turn right onto Jefferson Avenue
3. At roundabout, take exit 1 onto County Highway S
4. At roundabout, take exit 2 onto County Highway S
5. Waypoint 1
6. Continue onto County Highway S

7. Turn sharp left onto State Highway 178
8. Waypoint 2
9. Make a U-turn onto State Highway 178
10. Waypoint 3
11. Continue onto State Highway 178
12. Turn left onto County Road CC
13. Waypoint 4
14. Continue onto County Road CC
15. Turn right onto 260th Avenue
16. Keep left onto 260th Avenue
17. Waypoint 5
18. Continue onto 260th Avenue
19. Turn sharp left onto County Highway M
20. Waypoint 6
21. Make a U-turn onto County Highway M
22. Turn left onto State Highway 27
23. Turn left onto County Highway D
24. Waypoint 7
25. Continue onto County Highway D
26. Turn right onto County Road E
27. Turn right onto County Road E
28. Turn right onto County Road P
29. Waypoint 8
30. Continue onto County Road P
31. Waypoint 9
32. Continue onto County Road P
33. Turn left onto East 16th Street South

34. Waypoint 10
35. Continue onto East 16th Street South
36. Turn right onto East 9th Street South
37. Turn left onto Lake Avenue East
38. Waypoint 11
39. Continue onto Lake Avenue West
40. Turn left onto North Main Street
41. Waypoint 12
42. Continue onto North Main Street
43. Turn left onto County Highway M
44. Waypoint 13
45. Continue onto County Highway M
46. Waypoint 14
47. Continue onto County Highway M
48. Turn right onto County Road E
49. Turn right onto State Highway 64
50. Waypoint 15
51. Make a U-turn onto State Highway 64
52. Turn right onto 180th Street
53. Turn left onto 171st Street
54. Continue onto 169th Street
55. Keep right onto 163rd Street
56. Waypoint 16
57. Make a U-turn onto 163rd Street
58. Turn sharp right
59. Turn slight left onto 165th Avenue
60. Turn right onto 167th Street

61. Continue onto 175th Street
62. Turn left onto 175th Street
63. Turn right onto State Highway 178
64. Waypoint 17
65. Continue onto State Highway 178
66. Waypoint 18
67. Continue onto State Highway 178
68. At roundabout, take exit 1 onto County Highway S
69. At roundabout, take exit 3 onto State Highway 124
70. Turn left onto Edward Street
71. Turn right
72. Arrive at destination